


Scale 1/2000 @ A3



© Ordnance Survey Ireland.  
All rights reserved. Licence number 2010/20 CCMA/ Sligo County Council

ANNAGHCOR

DRUMDERRY

L - 1403-0

L - 1404-0

Castlebaldwin Junction

Existing N4

Vertical Scale 1/200 @ A3 Horizontal Scale 1:2000 @ A3

Proposed tie-in to L-1403-0

L - 1404-0

Castlebaldwin Junction

Centerline of Proposed N4

Level Datum 68m aOD

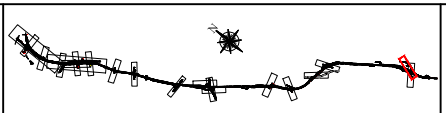
Chainage	Ground Levels	Design Levels
0.000	81.041	81.041
10.000	80.980	80.980
20.000	80.970	80.970
30.000	80.984	81.007
40.000	81.021	81.036
50.000	81.019	81.013
60.000	80.752	80.931
70.000	80.675	80.790
80.000	80.727	80.591
90.000	80.318	80.332
100.000	78.817	80.015
110.000	78.476	79.648
120.000	79.074	79.280
130.000	78.738	78.976
140.000	78.480	78.749
150.000	78.286	78.599
160.000	78.100	78.523
170.000	78.217	78.470
180.000	78.264	78.417
190.000	78.089	78.351
200.000	77.943	78.228
210.000	77.142	78.046
220.000	76.811	77.806
230.000	76.763	77.508
240.000	76.544	77.191
250.000	76.037	76.875
260.000	75.764	76.558
270.000	75.534	76.242
280.000	74.909	75.926
290.000	74.079	75.609
300.000	73.076	75.293
310.000	72.084	74.976
320.000	71.224	74.660
330.000	70.950	74.343
340.000	71.079	74.027
350.000	70.742	73.710
360.000	70.826	73.394
370.000	71.003	73.077
380.000	71.327	72.761
390.000	71.717	72.445
400.000	71.945	72.159
410.000	71.996	71.949
420.000	71.507	71.817
430.000	70.140	71.754
440.000	69.452	71.703
450.000	68.932	71.652
460.000	68.839	71.602
470.000	68.755	71.551
480.000	68.346	71.500
490.000	68.779	71.448
500.000	69.927	71.396
510.000	70.000	71.347
520.000	70.071	71.296
530.000	70.265	71.246
540.000	70.350	71.195
550.000	70.738	71.144
560.000	70.966	71.093
570.000	71.012	71.042
580.000	71.038	70.991
590.000	70.861	70.941
600.000	70.617	70.890
601.498	70.486	70.852

**Legend**


**Geometrics Details**

- Proposed Design Level
- Existing Ground Level
- Townland Boundary
- CPO Boundary
- Land Made Available (LMA)
- Townland Names
- Retaining Wall
- Design Chainage
- Design Chainage (Side Road)
- Constructed Wetland
- Existing Attenuation Pond
- Spoil Repository
- Landscape Mitigation Site

**NOTE:**  
No other use of this material may be made without the licence of the copyright holder in accordance with Section 74(3) of the Copyright and related Rights Act, 2000.



**NOTE:**  
All proposed road levels indicated are based on design developed for stage 3 and 4 of the NRA PMG and may be revised at the Detailed Design Stage. Modifications may be made to avail of opportunities to improve the design in the light of experience on the ground or other innovations provided this has no significant adverse environmental effects.



National Road Design Department  
Sligo County Council  
Business Centre, Market Yard, Sligo, Ireland  
Tel: 071 91-11975;  
e-mail: fmeehan@sligococo.ie



Date	By	Revision

**Project** N4 Collooney to Castlebaldwin Proposed Road Development

**Title** Design Overview: Geometrics Side Roads  
L-1404-0 Castlebaldwin East Arm

<b>Scales (@A3)</b> As Shown	<b>Date</b> December 2013	<b>Job No.</b> SO/01/150
<b>Design</b> FM	<b>Drawn</b> BR	<b>Checked</b> FM
		<b>Approved</b> AS

**Figure No.:** Fig.: 4.3.19